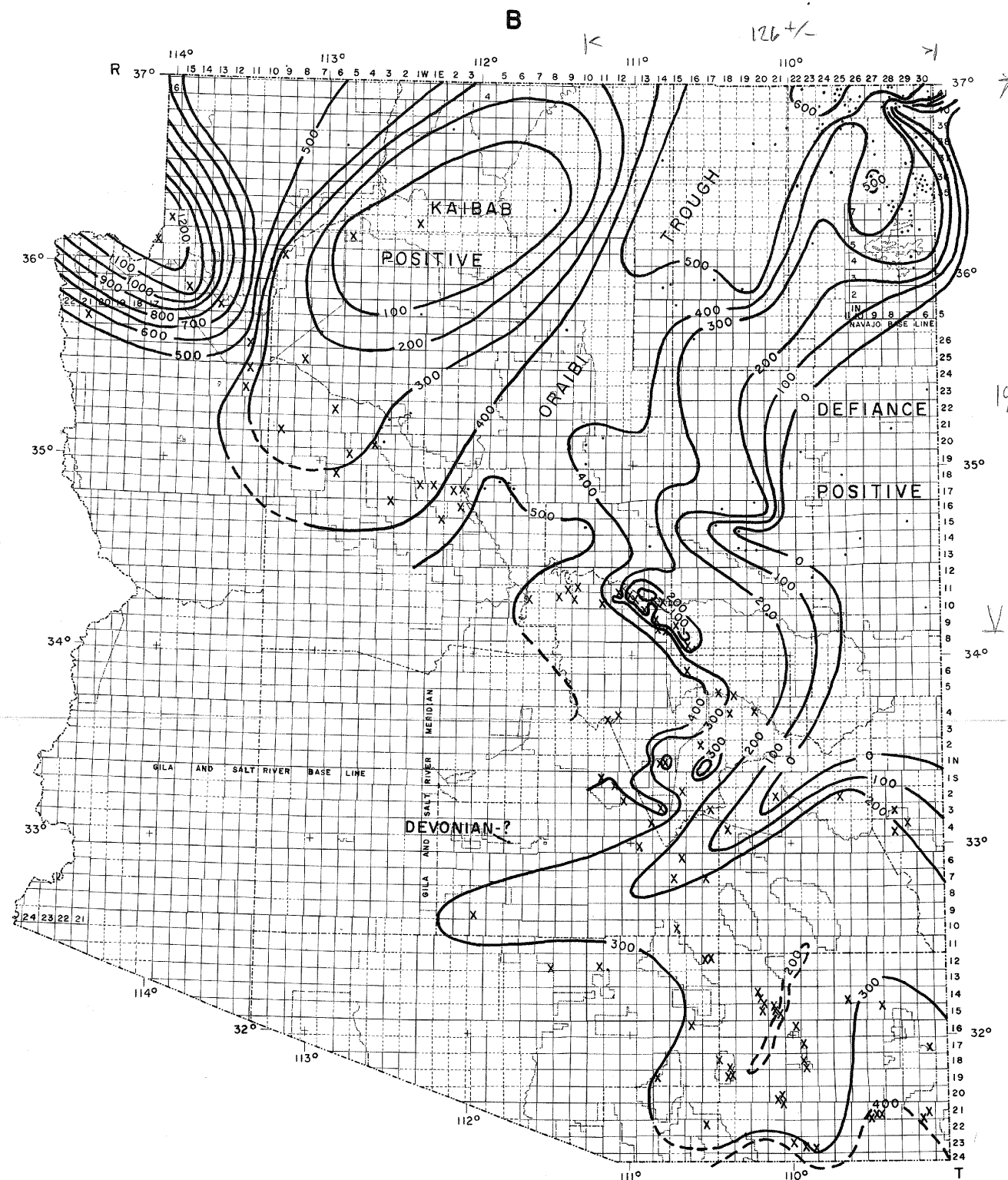
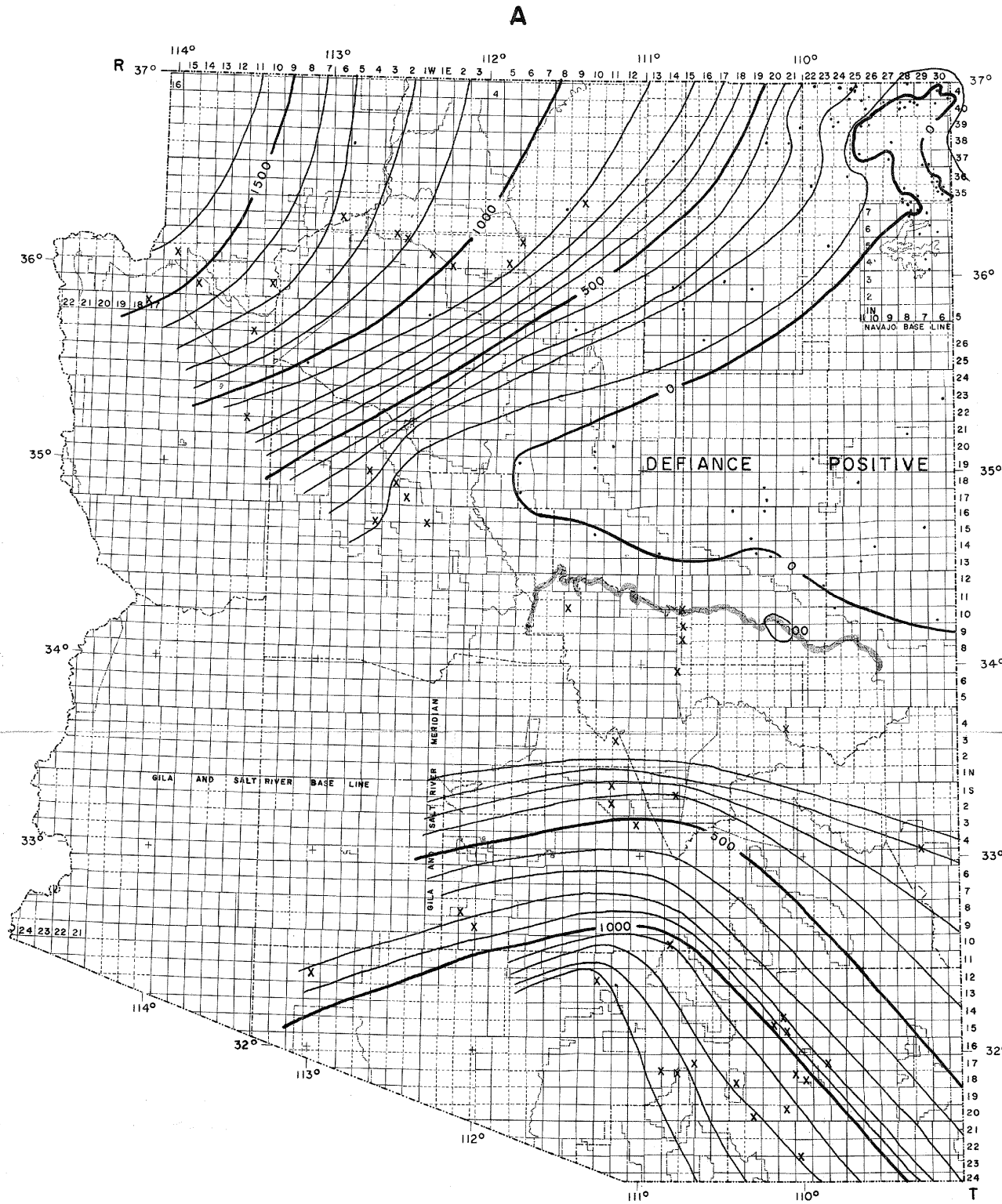



Appendix G: Fold-Out: Devonian Isopach 100' - 400' Thick



CAMBRIAN ISOPACHS

SOURCES

- Amstrat well logs
- Cooper & Silver, 1964
- Gilluly, 1956
- McKee, 1951
- Oil & Gas Cons. Comm. data.



SCALE

CONTOUR INTERVAL - 100 feet

CONTROL POINTS

- wells.
- x published sources and theses.

DEVONIAN ISOPACHS

SOURCES

- Northeast Arizona
- Amstrat well logs
- Oil & Gas Cons. Comm. data
- Northwest Arizona
- Beus, 1969
- McKee, 1951

Central and Southern Arizona

- Cooper & Silver, 1964
- Creasey, 1967
- Epis, Gilbert & Langenheim, 1957
- Gilluly, 1956
- Hayes & Landis, 1965
- LeMone, 1962
- Pine, 1968
- Sabins, 1957
- Teichert, 1965
- Wright, 1964